










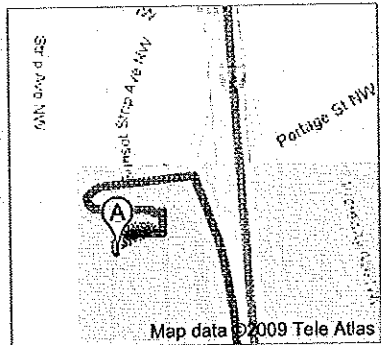
Directions to Elizabeth Ct
130 mi – about 3 hours 46 mins


Save trees. Go green!
 Download Google Maps on your phone at google.com/gmm

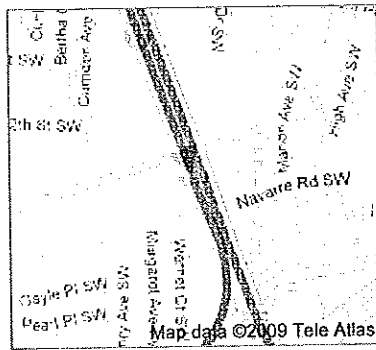



 Unknown road

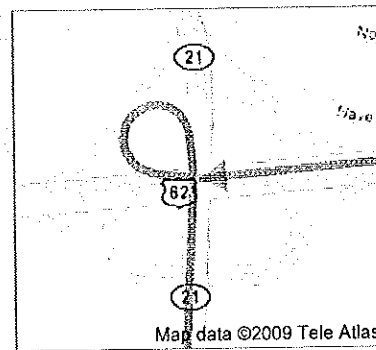
- | | |
|--|---------------------------|
| 1. Head north | go 135 ft
total 135 ft |
|  2. Turn right toward Strip Ave NW | go 335 ft
total 469 ft |
|  3. Turn left toward Strip Ave NW | go 151 ft
total 0.1 mi |
|  4. Turn left at Strip Ave NW | go 489 ft
total 0.2 mi |
|  5. Sharp right at Portage St NW
About 1 min | go 0.2 mi
total 0.4 mi |
|  6. Turn right to merge onto I-77 S toward Canton
About 8 mins | go 7.1 mi
total 7.5 mi |



- | | |
|---|----------------------------|
|  7. Take exit 104 to merge onto US-30 W/US-62 W toward Massillon
About 7 mins | go 7.4 mi
total 14.9 mi |
|---|----------------------------|



- | | |
|--|----------------------------|
|  8. Take the exit onto OH-21 S/US-62 W toward Millersburg
About 3 mins | go 2.0 mi
total 16.9 mi |
|--|----------------------------|




- | | |
|----------------------------|-----------|
| 9. Continue on Erie Ave SW | go 0.7 mi |
|----------------------------|-----------|



About 1 min

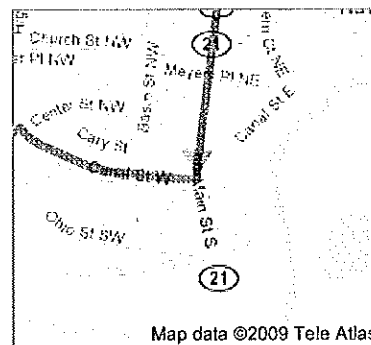
total 17.6 mi

- 10. Continue on Main St N
About 1 min



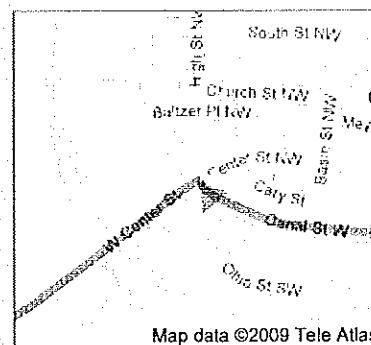
go 0.5 mi
total 18.1 mi

- ➔ 11. Turn right at Canal St W
About 1 min



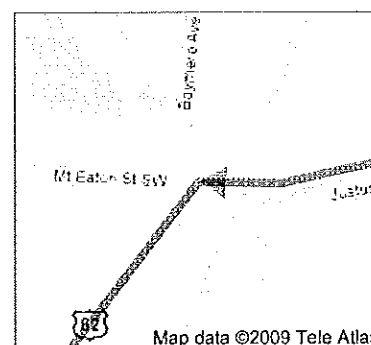
go 0.3 mi
total 18.4 mi

- 62 12. Turn left at W Center St/US-62
Continue to follow US-62
About 4 mins




go 3.0 mi
total 21.4 mi

- 62 13. Turn left at Navarre Rd SW/US-62
About 2 mins



go 1.4 mi
total 22.8 mi

- 14. Turn left at Manchester Ave SW/OH-93/US-62



go 3.1 mi

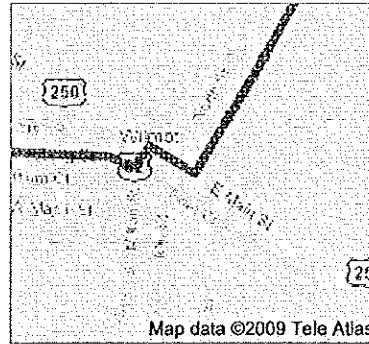


Continue to follow US-62
About 4 mins

total 25.9 mi



15. Turn right at W Main St/US-250/US-62



go 377 ft
total 26.0 mi



16. Turn left at US-62/Winesburg St

go 177 ft
total 26.0 mi

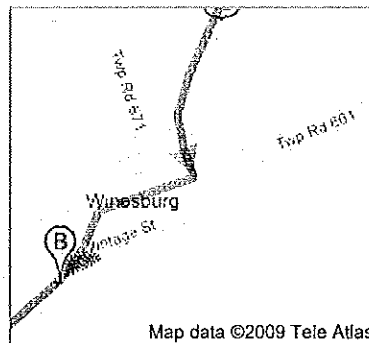


17. Turn right to stay on US-62/Winesburg St
Continue to follow US-62
About 6 mins

go 4.7 mi
total 30.7 mi



18. Turn right at US-62/US Route 62
About 1 min



go 0.2 mi
total 31.0 mi

Total: 31.0 mi – about 41 mins

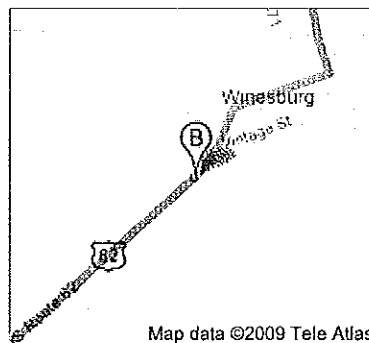


US-62/US Route 62

total 0.0 mi



19. Head southwest on US-62/US Route 62 toward
Twp Rd 664
About 2 mins



go 2.0 mi
total 2.0 mi



20. Turn right at Twp Rd 668
About 2 mins

go 0.9 mi
total 2.9 mi

21. Turn left at County Hwy-160/County Rd-160
About 5 mins

go 1.8 mi
total 4.7 mi

Total: 4.7 mi – about 9 mins

County Hwy-160/County Rd-160


total 0.0 mi

22. Head west on County Hwy-160/County Rd-160 toward County Hwy-77/
County Rd-77
About 3 mins

go 1.1 mi
total 1.1 mi

23. Turn right at County Hwy-77/County Rd-77
About 1 min

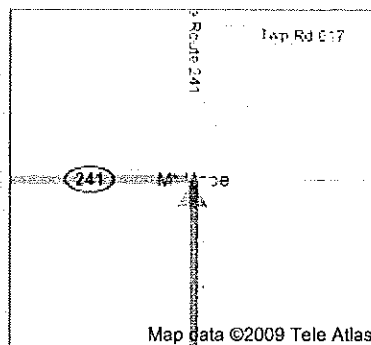
go 0.4 mi
total 1.5 mi



Map data ©2009 Tele Atlas

24. Turn left at OH-241/State Route 241
About 3 mins

go 1.3 mi
total 2.8 mi



Map data ©2009 Tele Atlas

25. Slight left to stay on OH-241/State Route 241
About 3 mins

go 1.1 mi
total 3.9 mi

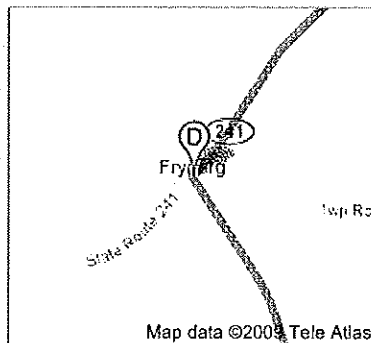
Total: 3.9 mi – about 9 mins

OH-241/State Route 241

total 0.0 mi

26. Head southeast on County Hwy-201/County
Rd-201 toward Twp Rd 619
About 1 min


go 0.5 mi
total 0.5 mi



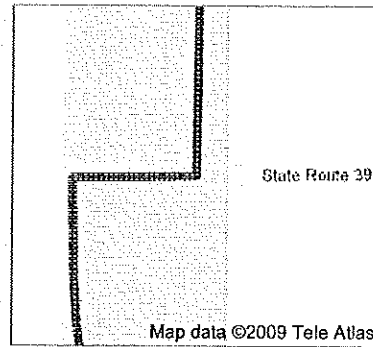
Map data ©2009 Tele Atlas

27. Slight right to stay on County Hwy-201/County
Rd-201
About 9 mins

go 3.7 mi
total 4.2 mi

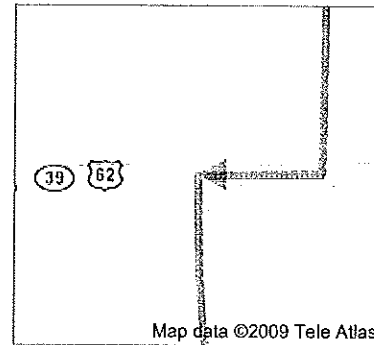


- 39 28. Turn **right** at **OH-39/State Route 39/US-62**
About 1 min



go 0.2 mi
total 4.3 mi

- 557 29. Turn **left** at **OH-557/State Route 557**
About 1 min



go 0.3 mi
total 4.7 mi

Total: 4.7 mi -- about 12 mins

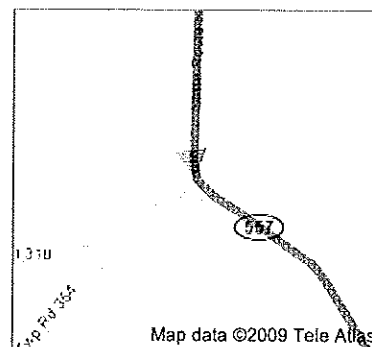
E OH-557/State Route 557

total 0.0 mi

- 557 30. Head **south** on **OH-557/State Route 557** toward **Twp Rd 354**
About 1 min

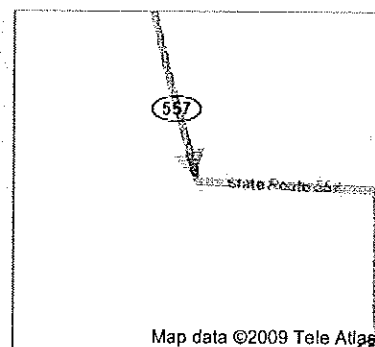
go 0.4 mi
total 0.4 mi

- 557 31. Slight **left** to stay on **OH-557/State Route 557**
About 2 mins



go 0.8 mi
total 1.2 mi

- 557 32. Turn **left** to stay on **OH-557/State Route 557**
About 1 min



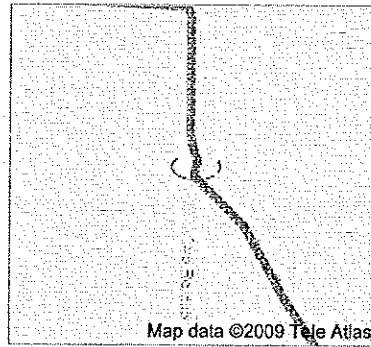
go 0.2 mi
total 1.4 mi

- 557 33. Turn **right** to stay on **OH-557/State Route 557**



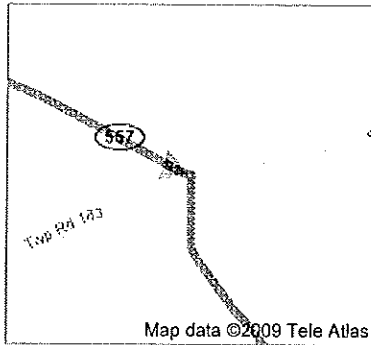
go 0.2 mi
total 1.6 mi

- 34. Turn left to stay on OH-557/State Route 557
About 14 mins



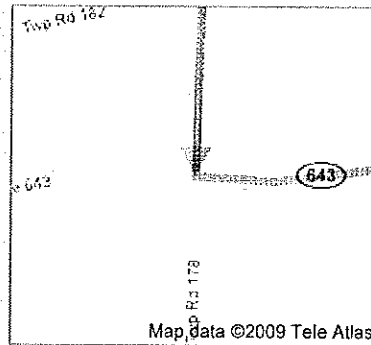
go 5.6 mi
total 7.2 mi

- 35. Turn right at County Hwy-114/County Rd-114
About 4 mins



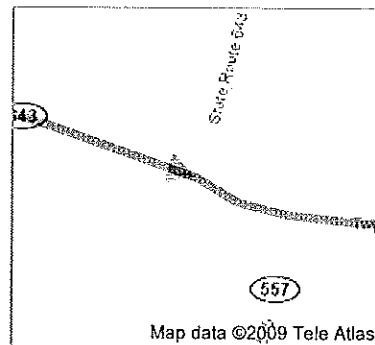
go 1.3 mi
total 8.6 mi

- 36. Turn left at OH-643/State Route 643
About 4 mins



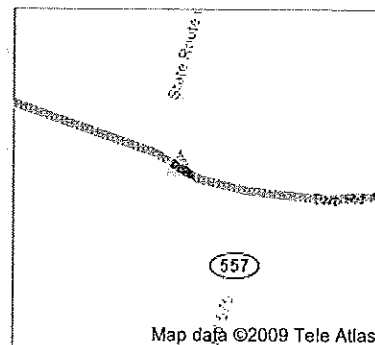
go 1.4 mi
total 10.0 mi

- 37. Slight right at County Rd-575/OH-557




go 348 ft
total 10.0 mi

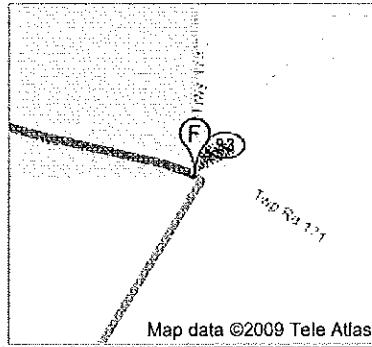
- 38. Slight left at Twp Rd 171
About 2 mins



go 0.7 mi
total 10.8 mi

Total: 10.8 mi – about 27 mins


 Twp Rd 171

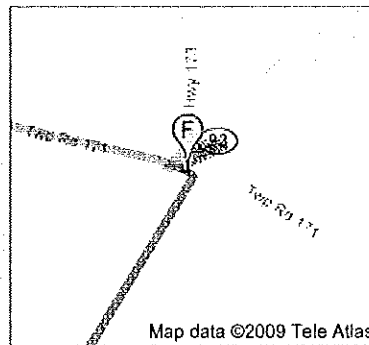


total 0.0 mi


39. Head **southeast** on **Twp Rd 171** toward **OH-93**

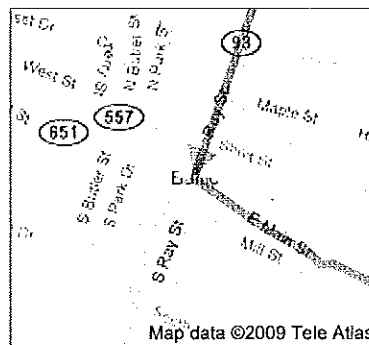
go 75 ft
total 75 ft

 40. Turn **right** at **OH-93**
About 4 mins




go 1.8 mi
total 1.8 mi

 41. Turn **left** at **County Rd-46/E Main St**
About 1 min

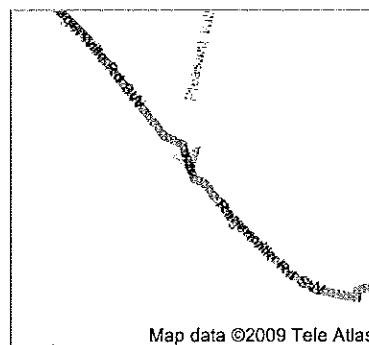


go 0.2 mi
total 2.0 mi


 42. Turn **left** to stay on **County Rd-46/E Main St**
Continue to follow **County Rd-46**
About 2 mins

go 1.0 mi
total 3.0 mi

 43. Turn **left** at **County Rd-46/Ragersville Rd SW**



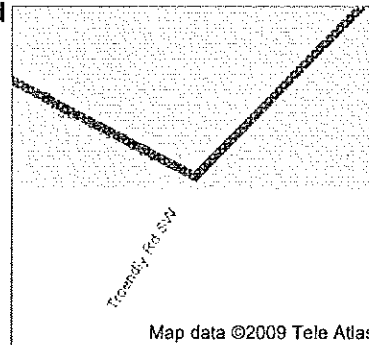
go 0.3 mi
total 3.2 mi

 44. Turn **left** to stay on **County Rd-46/Ragersville Rd SW**
About 3 mins



go 1.3 mi
total 4.6 mi

- 45. Turn left to stay on County Rd-46/Ragersville Rd SW
About 2 mins



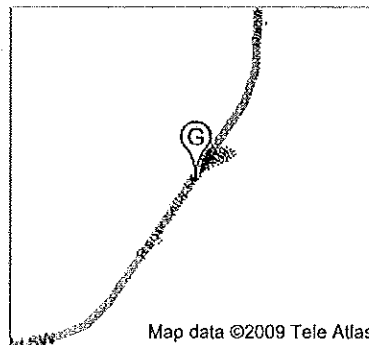
go 0.9 mi
total 5.5 mi

Total: 5.5 mi – about 12 mins

G County Rd-46/Ragersville Rd SW

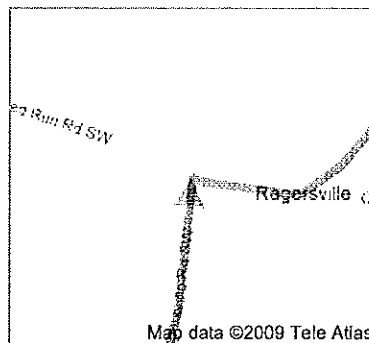
total 0.0 mi

- 46. Head northeast on County Rd-46/Ragersville Rd SW toward Hilltop Rd SW
About 5 mins



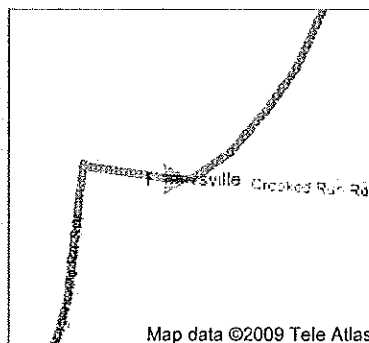
go 1.8 mi
total 1.8 mi

- 47. Turn right to stay on County Rd-46/Ragersville Rd SW



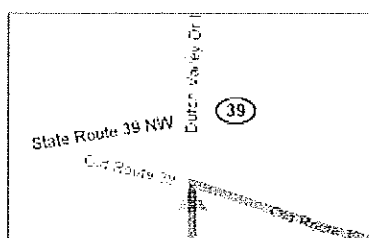
go 0.1 mi
total 2.0 mi

- 48. Slight left to stay on County Rd-46/Ragersville Rd SW
Continue to follow County Rd-46
About 10 mins



go 4.1 mi
total 6.1 mi

- 49. Turn right at Old Route 39
About 1 min



go 0.3 mi
total 6.4 mi

Total: 6.4 mi – about 16 mins



Old Route 39

total 0.0 mi

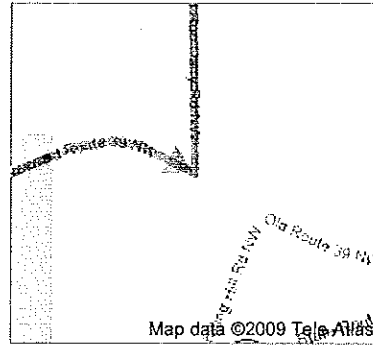
50. Head east on Old Route 39 toward Prysi Rd NW
About 5 mins

go 1.7 mi
total 1.7 mi



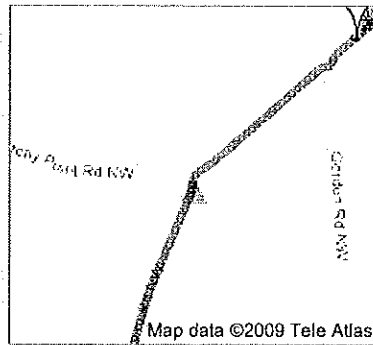
51. Turn left at Broad Run Dairy Rd NW
About 4 mins

go 1.4 mi
total 3.1 mi



52. Turn right to stay on Broad Run Dairy Rd NW
About 1 min

go 0.3 mi
total 3.4 mi



Total: 3.4 mi – about 9 mins

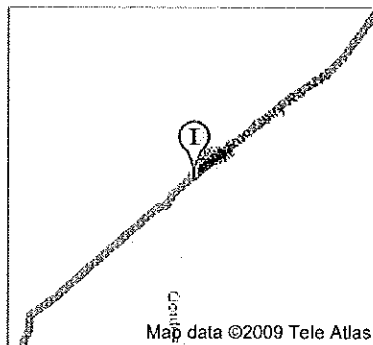


Broad Run Dairy Rd NW

total 0.0 mi

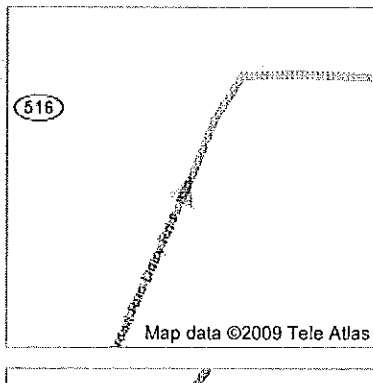
53. Head northeast on Broad Run Dairy Rd NW
toward Murray Rd NW
About 3 mins

go 1.3 mi
total 1.3 mi



54. Continue on Schneiders Crossing Rd NW
About 1 min

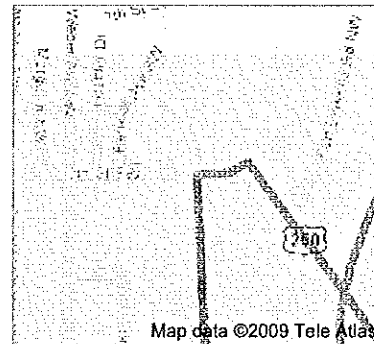
go 0.5 mi
total 1.8 mi



55. Turn left at Race Rd NW
About 8 mins

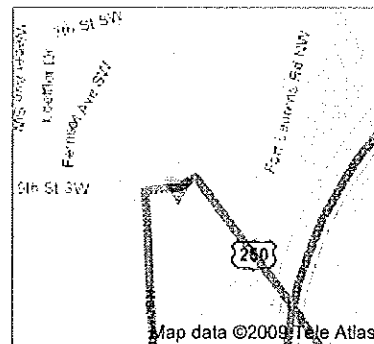
go 3.1 mi
total 4.9 mi

56. Turn right at 9th St SW



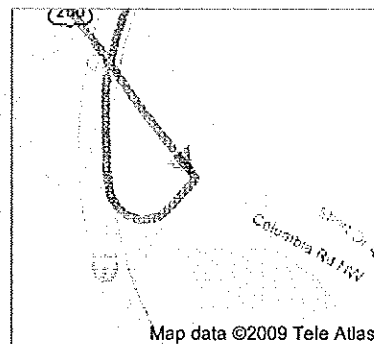
go 381 ft
total 4.9 mi

57. Turn right at US-250
About 1 min



go 0.4 mi
total 5.4 mi

58. Turn right to merge onto I-77 N toward Cleveland
About 1 min



go 0.7 mi
total 6.1 mi

Total: 6.1 mi – about 14 mins

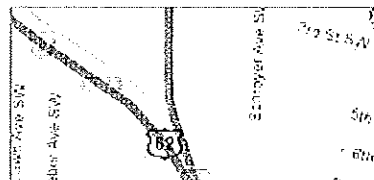
I-77 N

total 0.0 mi

59. Head northeast on I-77 N
About 16 mins

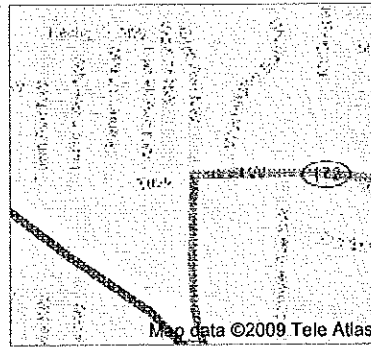
go 17.0 mi
total 17.0 mi

60. Take exit 105 for OH-172/Tuscarawas St



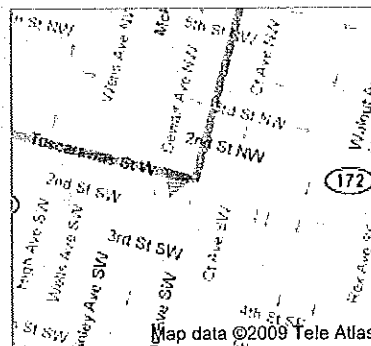
go 0.3 mi
total 17.3 mi

- 61. Turn right at OH-172/Tuscarawas St W (signs for Tuscarawas St E)
Continue to follow Tuscarawas St W
About 2 mins



go 0.8 mi
total 18.1 mi

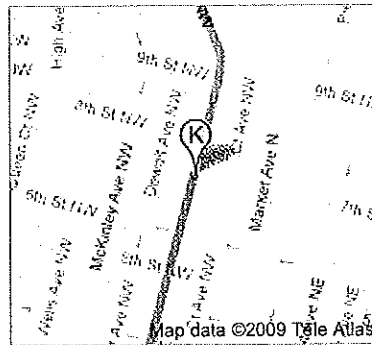
- 62. Turn left at Cleveland Ave NW
About 1 min



go 0.3 mi
total 18.4 mi

Total: 18.4 mi – about 20 mins

Cleveland Ave NW

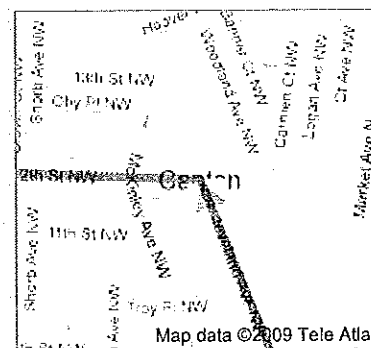


total 0.0 mi

- 63. Head north on Cleveland Ave NW toward 8th St NW
About 1 min

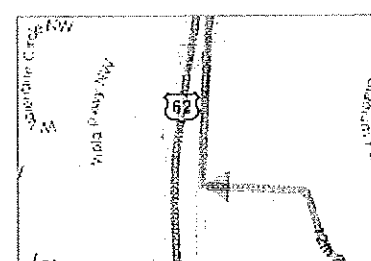
go 0.4 mi
total 0.4 mi

- 64. Turn left at 12th St NW
About 4 mins



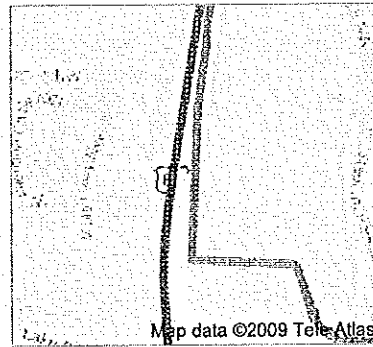
go 1.2 mi
total 1.6 mi

- 65. Turn right at Mercy Dr NW



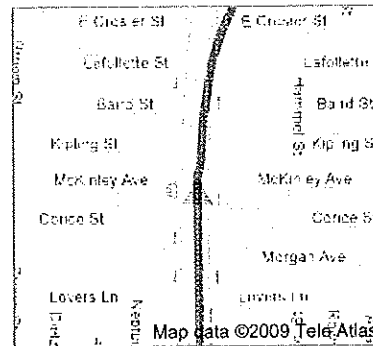
go 0.1 mi
total 1.7 mi

- 66. Take the ramp onto **I-77 N/US-62 E**
Continue to follow I-77 N
About 20 mins



go 18.8 mi
total 20.5 mi

- 67. Take the exit toward **I-76 E**



go 43 ft
total 20.5 mi

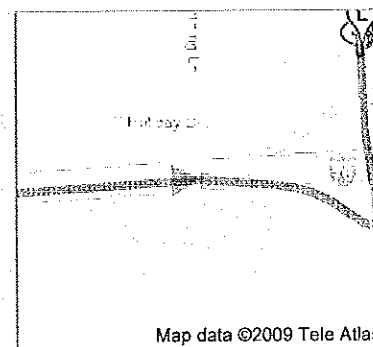
- 68. Take exit **125B** for **I-76** toward **Youngstown**

go 0.1 mi
total 20.6 mi

- 69. Continue toward **I-76 E** and merge onto **I-76 E**
About 9 mins

go 9.3 mi
total 29.9 mi

- 70. Take exit **33** toward **Kent**



go 0.3 mi
total 30.2 mi

- 71. Turn **left** at **OH-43/State Route 43**
About 2 mins

go 0.2 mi
total 30.4 mi

Total: 30.4 mi – about 37 mins

- OH-43/State Route 43

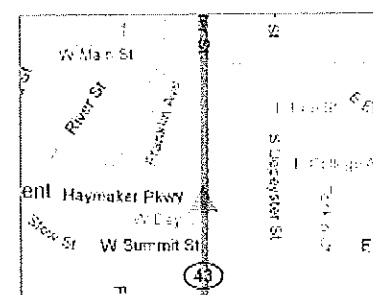
total 0.0 mi

- 72. Head **north** on **OH-43/State Route 43** toward **Sanctuary View Dr**
About 7 mins

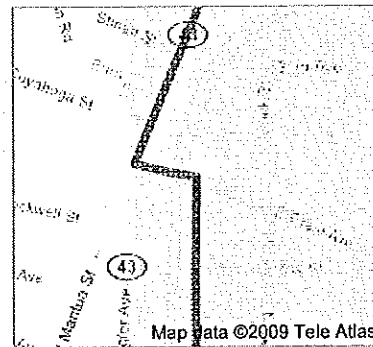
go 3.0 mi
total 3.0 mi

- 73. Continue on **S Water St**
About 2 mins

go 0.5 mi
total 3.5 mi

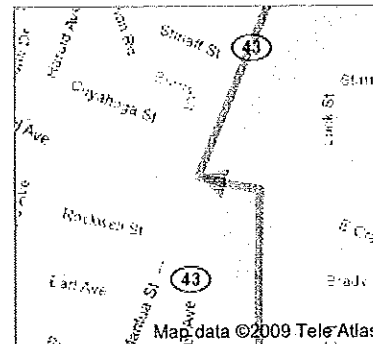


74. Turn left at W Crain Ave



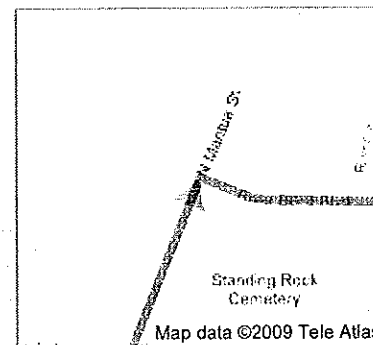
go 449 ft
total 3.6 mi

75. Turn right at N Mantua St
About 2 mins



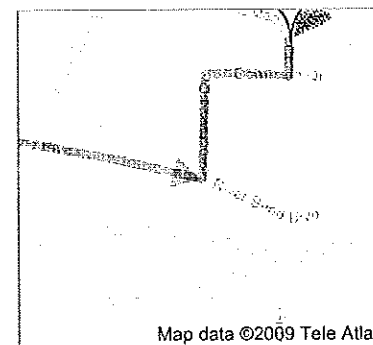
go 0.8 mi
total 4.4 mi

76. Turn right at River Bend Blvd
About 2 mins



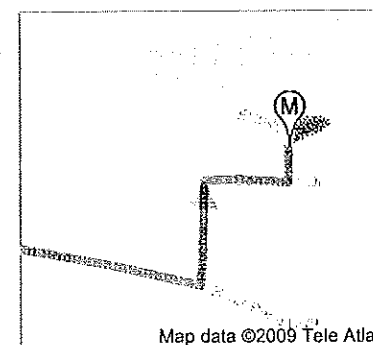
go 0.6 mi
total 5.0 mi

77. Turn left at Beechwold Dr



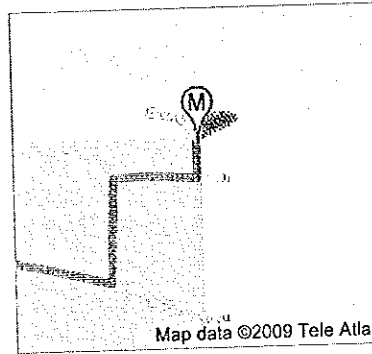
go 0.1 mi
total 5.2 mi

78. Turn right at Dominion Dr




go 0.1 mi
total 5.3 mi

79. Turn left at Elizabeth Ct
Destination will be on the left



go 243 ft
total 5.3 mi

Total: 5.3 mi – about 14 mins

 Elizabeth Ct

These directions are for planning purposes only. You may find that construction projects, traffic, weather, or other events may cause conditions to differ from the map results, and you should plan your route accordingly. You must obey all signs or notices regarding your route.

Map data ©2009 , Tele Atlas